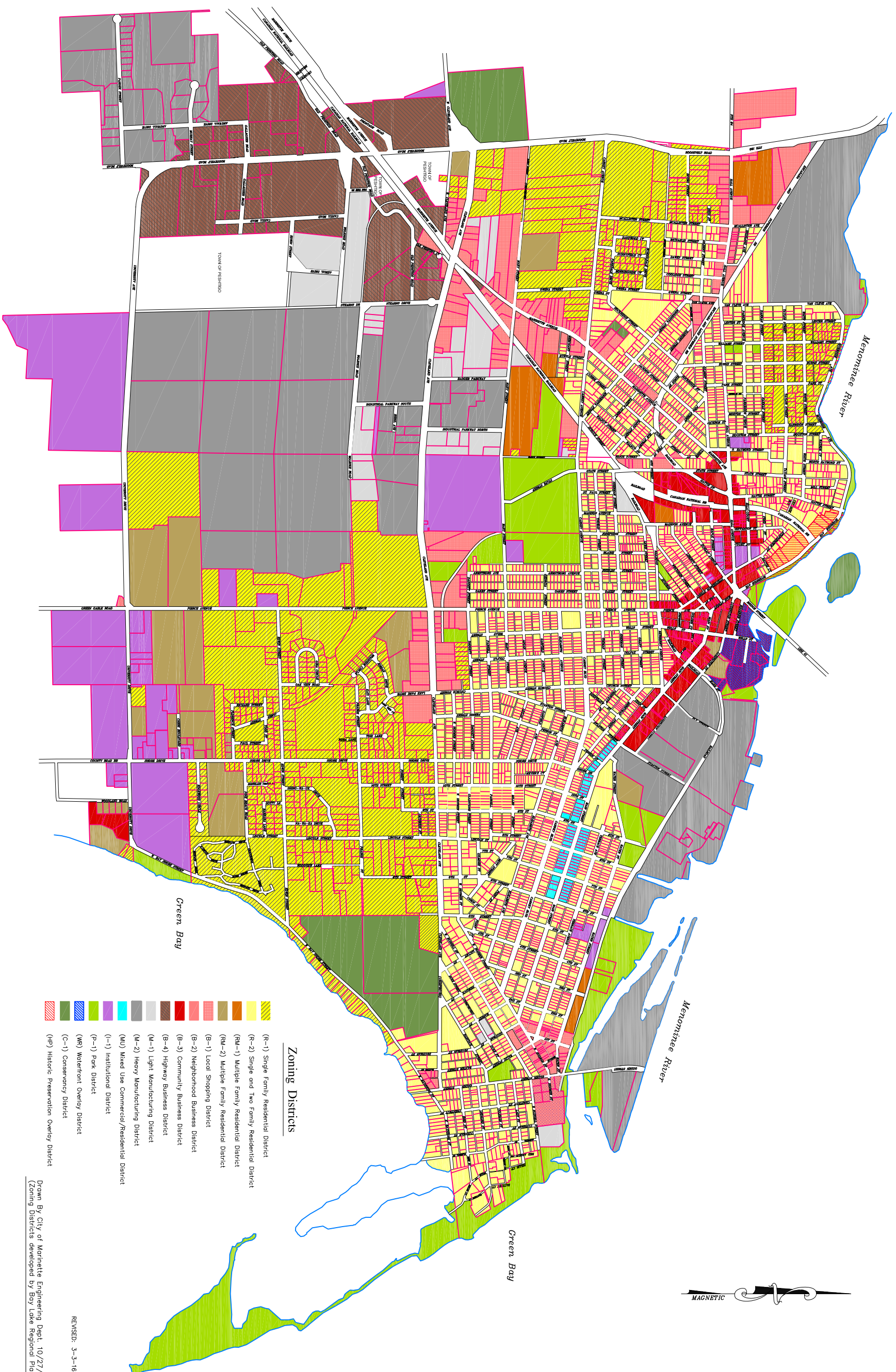


















City of Marinette Zoning Map



Zoning Districts

-  (R-1) Single Family Residential District
-  (R-2) Single and Two Family Residential District
-  (RM-1) Multiple Family Residential District
-  (RM-2) Multiple Family Residential District
-  (B-1) Local Shopping District
-  (B-2) Neighborhood Business District
-  (B-3) Community Business District
-  (B-4) Highway Business District
-  (M-1) Light Manufacturing District
-  (M-2) Heavy Manufacturing District
-  (MU) Mixed Use Commercial/Residential District
-  (I-1) Institutional District
-  (P-1) Park District
-  (WR) Waterfront Overlay District
-  (C-1) Conservancy District
-  (HP) Historic Preservation Overlay District

REVISED: 3-3-16 MGR

Drawn By City of Marinette Engineering Dept. 10/27/10
 (Zoning Districts developed by Boy Lake Regional Planning)

